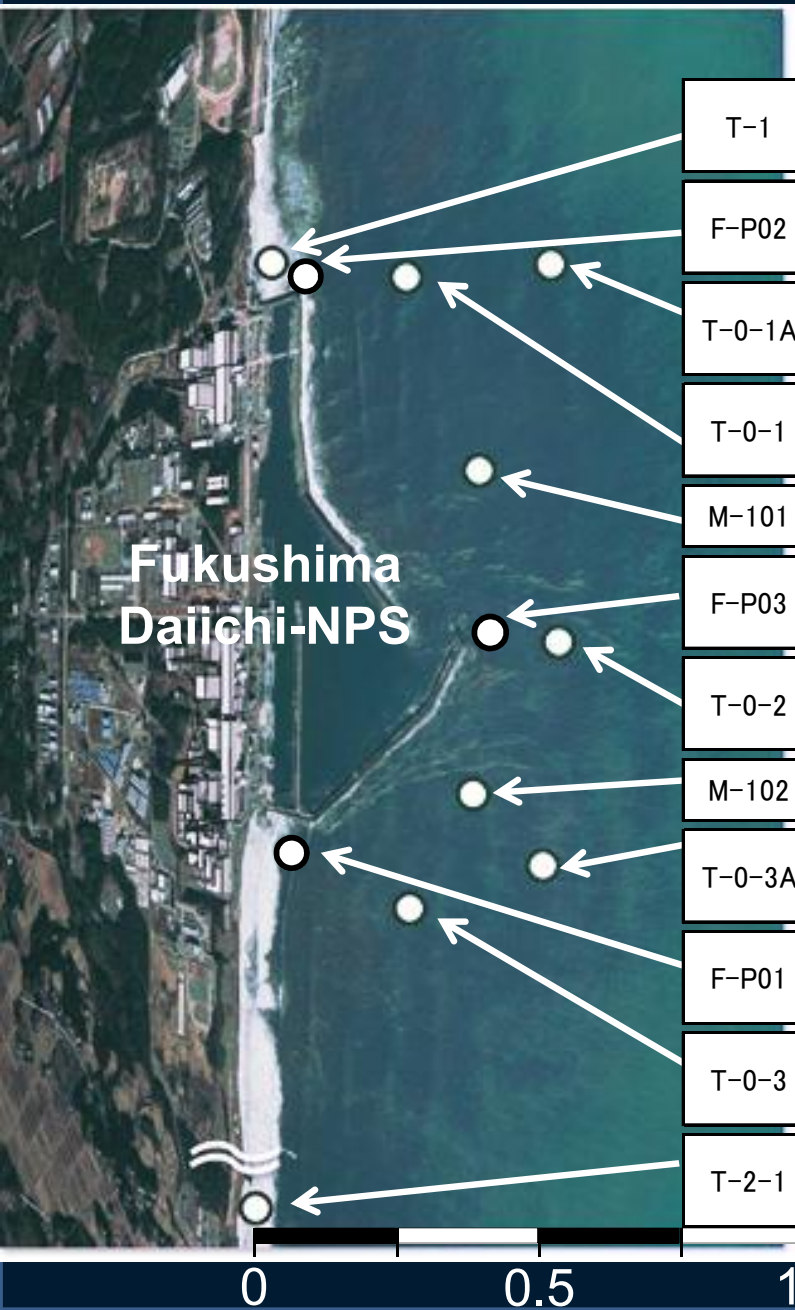


# Sea Area Monitoring

June 09, 2015

Nuclear Regulation Authority (NRA), Japan

# Sea area within 2km radius from the NPS



Sampling point	Sampling Date	Cs-134	Cs-137	total $\beta$	H-3	Sr-90	total $\alpha$	Pu-238	Pu-239+240
----------------	---------------	--------	--------	---------------	-----	-------	----------------	--------	------------

Sea water radioactivity (Bq/L):

ND: under detection limits; Numbers in parentheses: detection limits

\*1: Total  $\beta$ : including K-40 \*2: Total  $\beta$ : excluding K-40

T-1	2015/5/25	ND(0.64)	0.66	14 <sup>*1</sup>	1.9				
	2015/4/8	ND(0.55)	ND(0.64)					ND( $5.5 \times 10^{-6}$ )	ND( $6.1 \times 10^{-6}$ )
	2015/4/6	ND(0.69)	ND(0.67)	15 <sup>*1</sup>	2.2	0.030	ND(2.0)		
F-P02	2015/3/3	ND(0.072)	0.094	0.06 <sup>*2</sup>	In progress	In progress		In progress	In progress
	2015/2/10	ND(0.069)	ND(0.054)	0.04 <sup>*2</sup>	ND(0.42)	0.008		In progress	In progress
	2015/1/14	ND(0.070)	0.069	0.05 <sup>*2</sup>	ND(0.44)	0.047		ND( $7 \times 10^{-6}$ )	$7 \times 10^{-6}$
T-0-1A	2015/5/30	ND(0.71)	ND(0.78)	ND(17) <sup>*1</sup>	In progress				
	2015/5/25	ND(0.48)	ND(0.52)	ND(17) <sup>*1</sup>	ND(1.4)				
	2015/5/18	ND(0.83)	ND(0.60)	ND(17) <sup>*1</sup>	3.9				
T-0-1	2015/5/30	ND(0.71)	ND(0.78)	ND(17) <sup>*1</sup>	In progress				
	2015/5/25	ND(0.77)	ND(0.62)	ND(17) <sup>*1</sup>	ND(1.4)				
	2015/5/18	ND(0.54)	ND(0.70)	ND(17) <sup>*1</sup>	3.7				
M-101	2015/2/4	In progress	In progress		0.063	In progress			
	2015/1/8	0.039	0.14		0.46	0.10			
F-P03	2015/3/3	0.079	0.23	0.14 <sup>*2</sup>	In progress	In progress		In progress	In progress
	2015/2/10	0.097	0.16	0.18 <sup>*2</sup>	0.59	0.47		In progress	In progress
	2015/1/14	ND(0.070)	0.082	0.12 <sup>*2</sup>	ND(0.44)	0.052		ND( $6 \times 10^{-6}$ )	ND( $7 \times 10^{-6}$ )
T-0-2	2015/5/30	ND(0.72)	ND(0.45)	18 <sup>*1</sup>	In progress				
	2015/5/25	ND(0.76)	ND(0.68)	ND(17) <sup>*1</sup>	ND(1.4)				
	2015/5/18	ND(0.60)	ND(0.68)	ND(17) <sup>*1</sup>	2.8				
M-102	2015/2/5	In progress	In progress		0.17	In progress			
	2015/1/9	0.033	0.11		0.52	0.11			
T-0-3A	2015/5/30	ND(0.76)	ND(0.81)	ND(17) <sup>*1</sup>	In progress				
	2015/5/25	ND(0.70)	ND(0.57)	ND(17) <sup>*1</sup>	1.5				
	2015/5/18	ND(0.62)	ND(0.54)	ND(17) <sup>*1</sup>	5.7				
F-P01	2015/3/3	ND(0.068)	0.075	0.04 <sup>*2</sup>	In progress	In progress		In progress	In progress
	2015/2/10	ND(0.059)	0.070	0.06 <sup>*2</sup>	ND(0.43)	0.038		In progress	In progress
	2015/1/14	ND(0.059)	ND(0.051)	0.04 <sup>*2</sup>	ND(0.43)	0.008		ND( $8 \times 10^{-6}$ )	ND( $6 \times 10^{-6}$ )
T-0-3	2015/5/30	ND(0.78)	ND(0.68)	ND(17) <sup>*1</sup>	In progress				
	2015/5/25	ND(0.80)	ND(0.64)	ND(15) <sup>*1</sup>	1.7				
	2015/5/18	ND(0.55)	ND(0.67)	ND(17) <sup>*1</sup>	2.3				
T-2-1	2015/5/25	ND(0.75)	ND(0.68)	11 <sup>*1</sup>	ND(1.7)				
	2015/4/8	ND(0.66)	ND(0.60)	8.9 <sup>*1</sup>				ND( $6.9 \times 10^{-6}$ )	$(9.7 \pm 2.4) \times 10^{-6}$
	2015/4/6	ND(0.70)	ND(0.62)	15 <sup>*1</sup>	2.0	ND(0.011)	ND(2.0)		

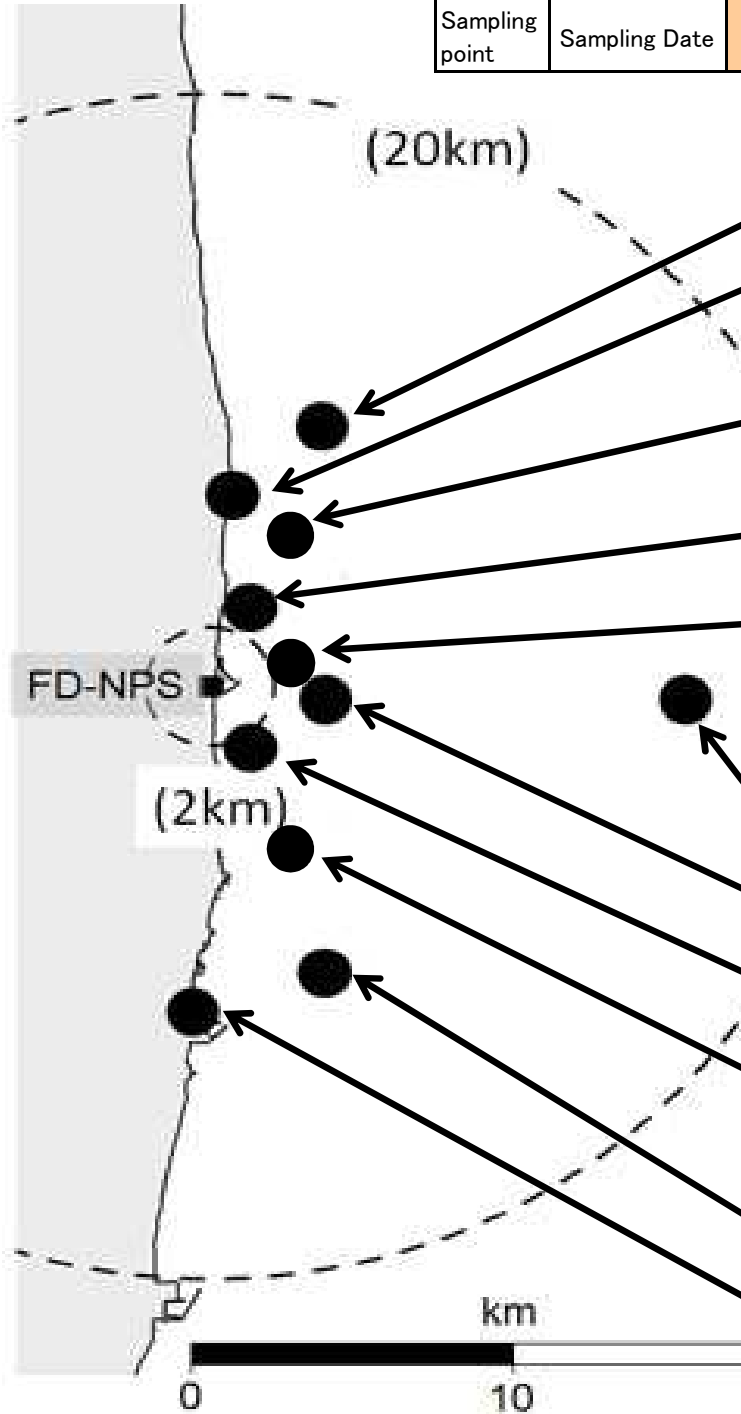
# Sea area between 2-20km radius from the NPS (1)

Sampling point	Sampling Date	Cs-134	Cs-137	total $\beta$	H-3	Sr-90	total $\alpha$	Pu-238	Pu-239+240	S	S:2m below sea level Depth(m) from sea level
----------------	---------------	--------	--------	---------------	-----	-------	----------------	--------	------------	---	---

Sea water radioactivity (Bq/L):

ND: under detection limits; Numbers in parentheses: detection limits

\*1: Total  $\beta$ : including K-40 \*2: Total  $\beta$ : excluding K-40

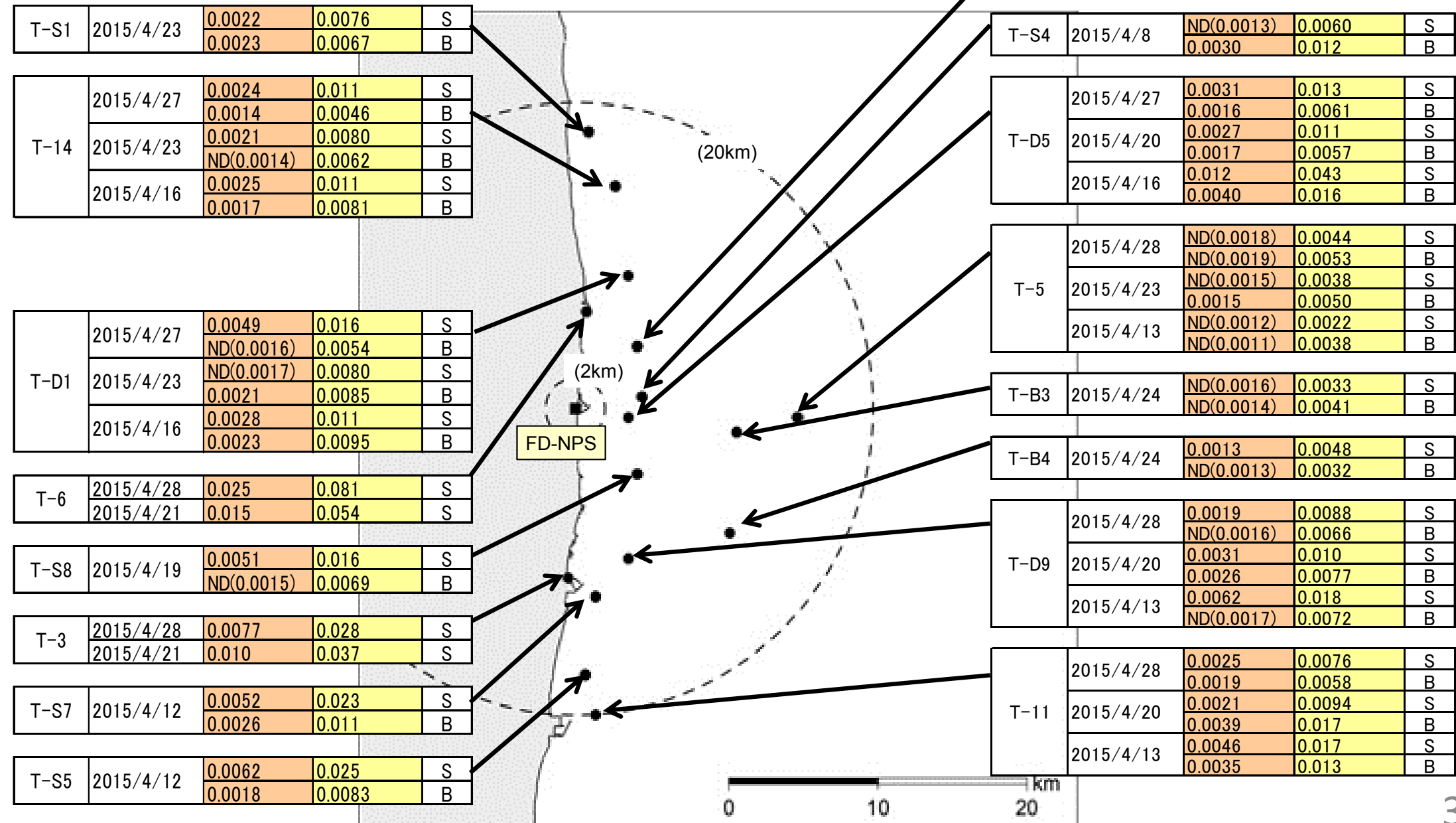


T-D1	2015/4/8	0.0017	0.0048	ND(15) <sup>*1</sup>	0.49	ND(0.0099)	ND(2.0)	ND( $7.0 \times 10^{-6}$ )	ND( $6.8 \times 10^{-6}$ )	S
T-6	2015/4/7	0.010	0.042	ND(17) <sup>*1</sup>	0.49					S
F-P06	2015/3/3	ND(0.059)	ND(0.057)	0.03 <sup>*2</sup>	In progress	In progress		In progress	In progress	S
	2015/2/10	ND(0.057)	ND(0.061)	0.03 <sup>*2</sup>	ND(0.43)	0.001		In progress	In progress	S
	2015/1/14	ND(0.058)	ND(0.049)	0.03 <sup>*2</sup>	ND(0.44)	0.004		ND( $9 \times 10^{-6}$ )	ND( $7 \times 10^{-6}$ )	S
M-103	2015/2/4	In progress	In progress		0.083	In progress				0.5m
	2015/1/8	0.0044	0.015		0.083	0.0039				0.5m
F-P04	2015/3/3	ND(0.064)	ND(0.052)	0.03 <sup>*2</sup>	In progress	In progress		In progress	In progress	S
	2015/2/10	ND(0.081)	ND(0.062)	0.04 <sup>*2</sup>	ND(0.43)	0.001		In progress	In progress	S
	2015/1/14	ND(0.074)	ND(0.065)	0.04 <sup>*2</sup>	ND(0.44)	0.005		ND( $7 \times 10^{-6}$ )	$9 \times 10^{-6}$	S
T-5	2015/4/9	ND(0.0014)	0.0021	ND(17) <sup>*1</sup>	ND(0.32)	ND(0.011)	ND(1.6)	ND( $5.7 \times 10^{-6}$ )	ND( $5.6 \times 10^{-6}$ )	S
T-D5	2015/4/8	ND(0.0016)	0.0062	ND(15) <sup>*1</sup>	0.70	ND(0.011)	ND(2.0)	ND( $6.3 \times 10^{-6}$ )	ND( $6.0 \times 10^{-6}$ )	S
M-104	2015/2/5	In progress	In progress		0.082	In progress				0.5m
	2015/1/9	0.019	0.070		0.24	0.042				0.5m
F-P05	2015/3/3	ND(0.096)	ND(0.053)	0.04 <sup>*2</sup>	In progress	In progress		In progress	In progress	S
	2015/2/10	ND(0.062)	ND(0.052)	0.04 <sup>*2</sup>	ND(0.43)	0.002		In progress	In progress	S
	2015/1/14	ND(0.061)	ND(0.060)	0.04 <sup>*2</sup>	ND(0.44)	0.004		ND( $8 \times 10^{-6}$ )	ND( $6 \times 10^{-6}$ )	S
T-D9	2015/4/9	ND(0.0017)	0.0043	ND(17) <sup>*1</sup>	ND(0.32)	ND(0.0092)	ND(1.6)	ND( $6.7 \times 10^{-6}$ )	ND( $6.5 \times 10^{-6}$ )	S
T-3	2015/4/7	0.020	0.063	ND(16) <sup>*1</sup>	ND(0.32)					S

# Sea area between 2-20km radius from the NPS (2)

Sampling point	Sampling Date	Cs-134	Cs-137	S/B	S:2m below sea level B:2-3m above sea bottom
----------------	---------------	--------	--------	-----	---

Sea water radioactivity (Bq/L):  
 ND: under detection limits; Numbers in parentheses: detection limits



# Sea area between 20-100km radius from the NPS(1)

Sampling point	Sampling Date	Cs-134	Cs-137	Sr-90	S/B
					S:2m below sea level B:2-3m above sea bottom
					Depth(m) from sea level

Sea water radioactivity (Bq/L):

ND: under detection limits; Numbers in parentheses: detection limits

T-MA	2015/4/9	ND(0.0015)	0.0056		S
		ND(0.0013)	0.0060		B

T-13-1	2015/4/9	ND(0.0014)	0.0061		S
		ND(0.0014)	0.0055		B

T-7	2015/4/10	ND(0.0014)	0.0013		S
		ND(0.0013)	0.0026		B

T-4	2015/4/28	0.0074	0.023		S
	2015/4/21	0.0078	0.032		S

T-12	2015/4/10	0.0016	0.0057		S
		ND(0.0014)	0.0052		B

T-17-1	2015/4/10	0.0017	0.0054		S
		0.0024	0.0062		B

M-C1	2015/1/22	ND(0.00072)	0.0028	0.00091	1m
		ND(0.00087)	0.0030		50m

T-B1	2015/4/28	ND(0.0013)	0.0034		S
		0.0014	0.0057		B

M-D1	2015/2/2	ND(0.00076)	0.0024	0.00093	1m
		ND(0.00061)	0.0019		50m
		ND(0.00075)	0.0021		120m

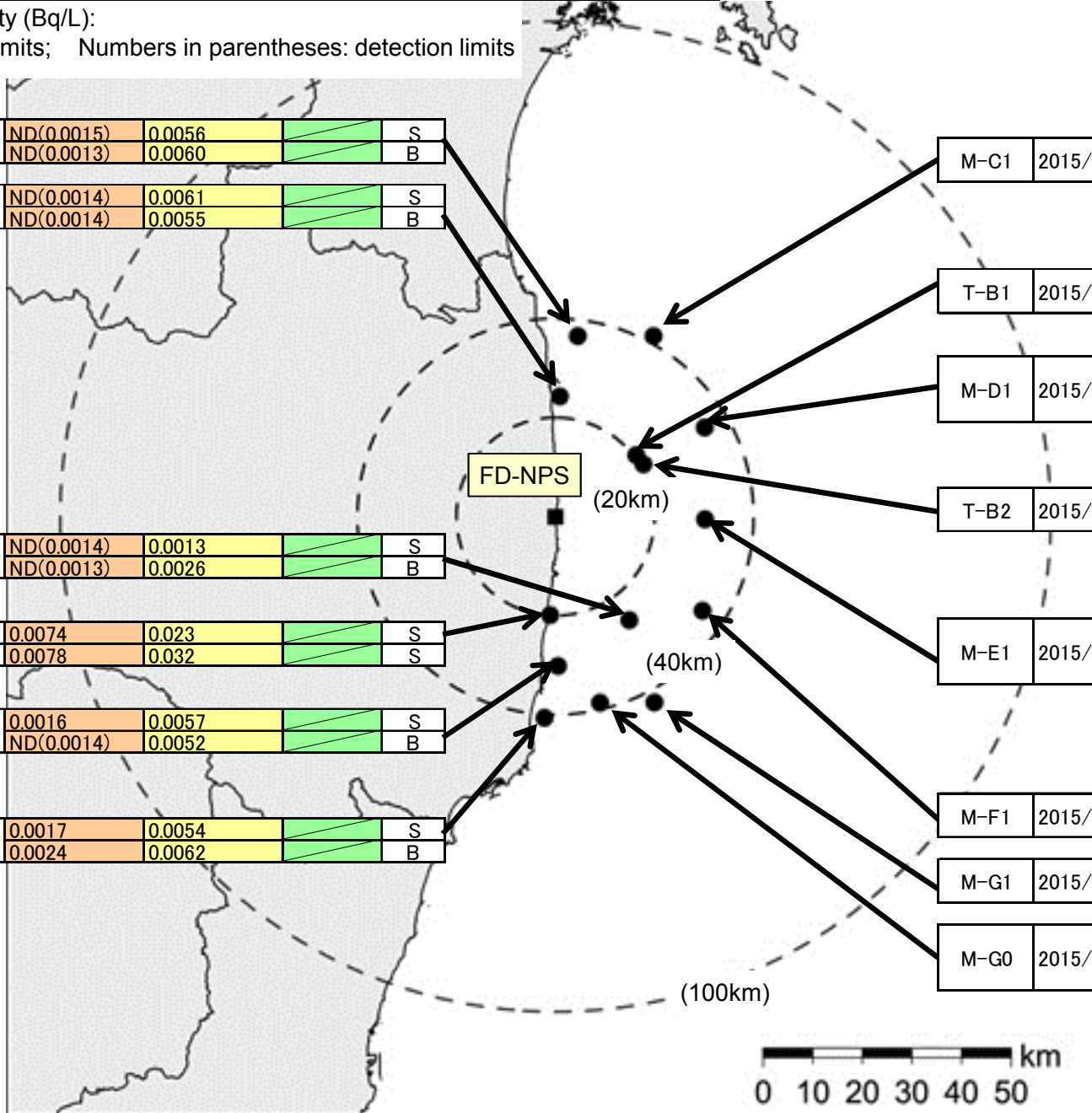
T-B2	2015/4/28	ND(0.0014)	0.0024		S
		ND(0.0015)	0.0033		B

M-E1	2015/2/6	ND(0.00057)	0.0022	0.0010	1m
		ND(0.00067)	0.0025		50m
		ND(0.00065)	0.0020		131m

M-F1	2015/1/24	ND(0.00069)	0.0038		1m
		0.00091	0.0043		138m

M-G1	2015/1/24	ND(0.00068)	0.0032		1m
		ND(0.00065)	0.0026		133m

M-G0	2015/1/26	0.00064	0.0048		1m
		0.0015	0.0054		50m
		0.0014	0.0057		102m



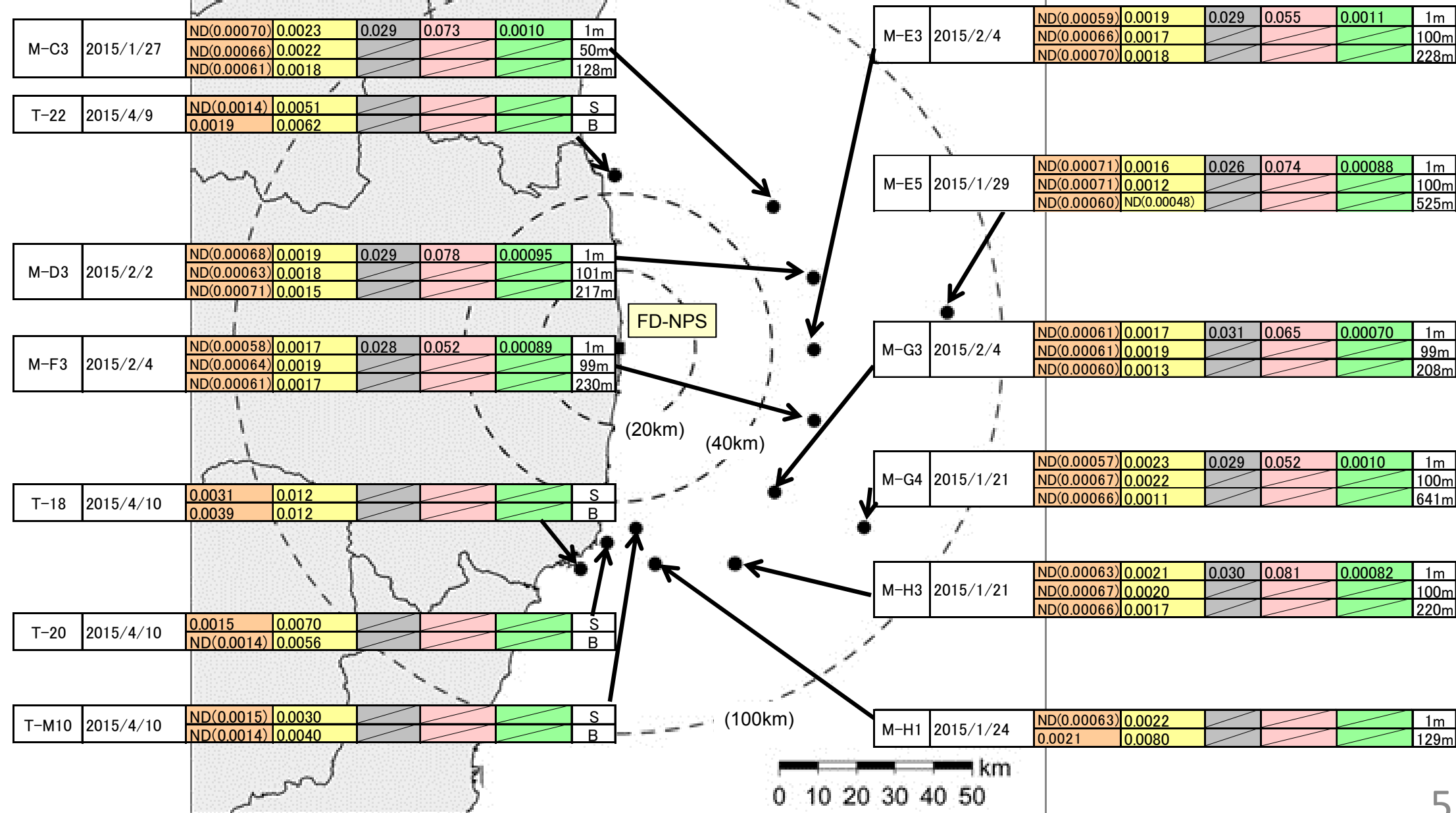
# Sea area between 20-100km radius from the NPS(2)

Sampling point	Sampling Date	Cs-134	Cs-137	Total β*	H-3	Sr-90	S/B	S:2m below sea level B:2-3m above sea bottom
							Depth(m) from sea level	

Sea water radioactivity (Bq/L):

ND: under detection limits; Numbers in parentheses: detection limits

\*Total β: excluding K-40

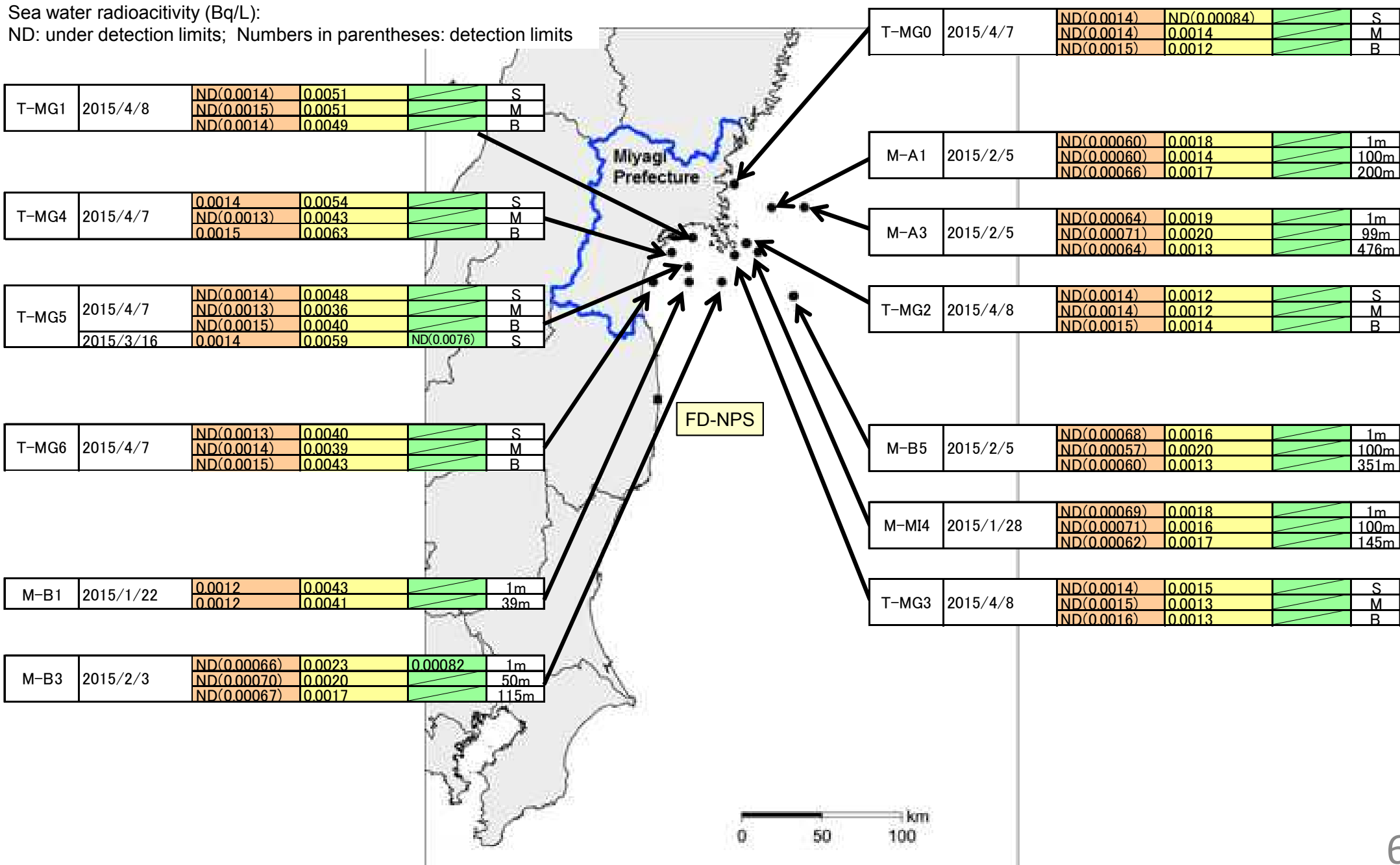


# Sea area along and off the coast of Miyagi Prefecture

Sampling point	Sampling Date	Cs-134	Cs-137	Sr-90	S/M/B
----------------	---------------	--------	--------	-------	-------

S:2m below sea level  
M:between 2m below sea level and 2-3m above sea bottom  
B:2-3m above sea bottom

Sea water radioactivity (Bq/L):  
ND: under detection limits; Numbers in parentheses: detection limits

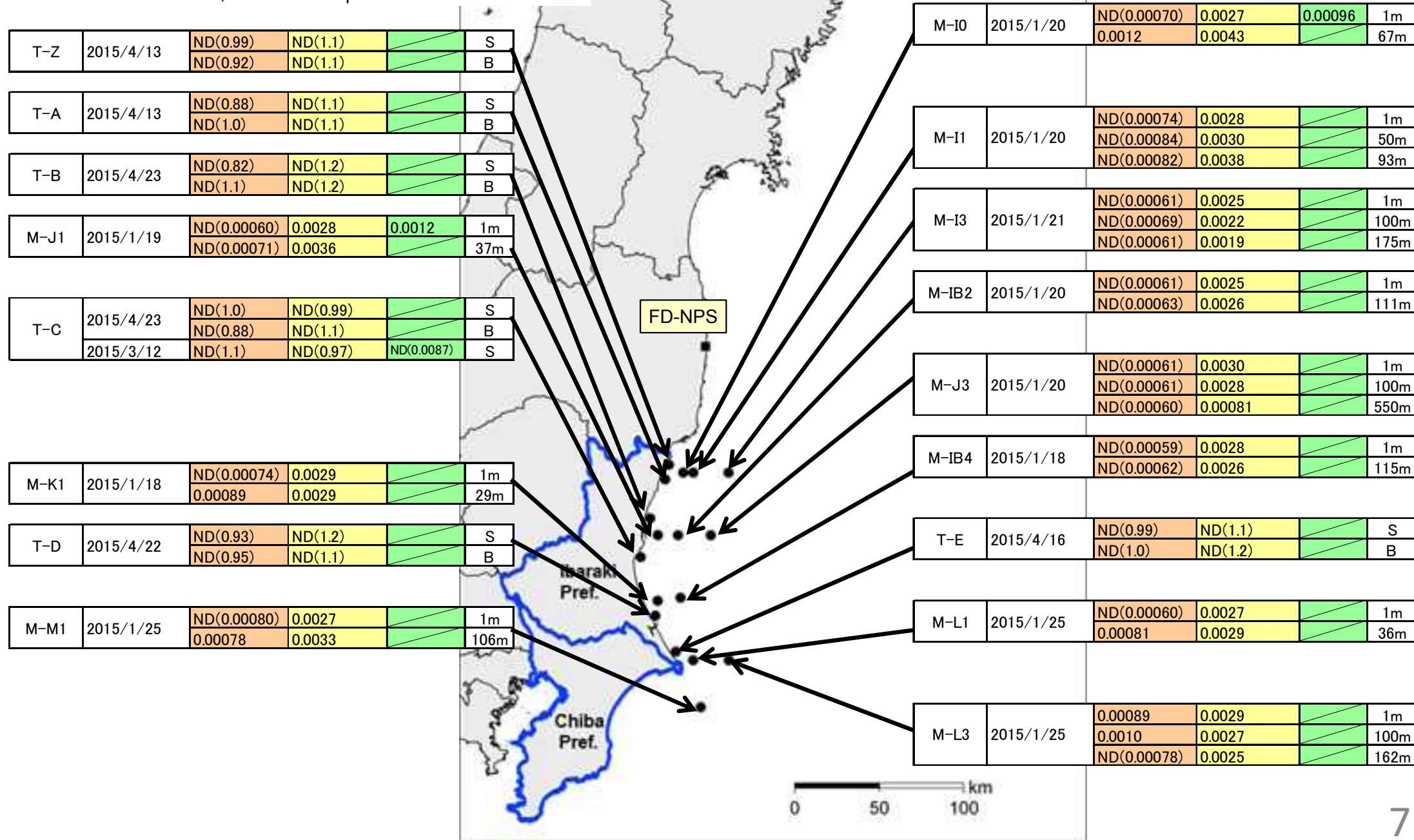


# Sea area along and off the coast of Ibaraki Pref. and Chiba Pref.

Sampling point	Sampling Date	Cs-134	Cs-137	Sr-90	S/B	S:2m below sea level	B:2-3m above sea bottom
					Depth(m) from sea level		

Sea water radioactivity (Bq/L):

ND: under detection limits; Numbers in parentheses: detection limits





# Open sea off the coast of Eastern Japan

Sampling point	Sampling Date	Cs-134	Cs-137	Depth(m) from sea level
----------------	---------------	--------	--------	-------------------------

Sea water radioactivity (Bq/L):

ND: under detection limits; Numbers in parentheses: detection limits

M-10	2014/10/22	ND(0.00073)	0.0018	1m
		ND(0.00061)	0.0017	103m
		ND(0.00065)	0.0013	200m
		ND(0.00066)	0.0010	301m
		ND(0.00061)	0.00060	498m

M-11	2014/10/25	ND(0.00065)	0.0018	1m
		ND(0.00060)	0.0031	100m
		ND(0.00059)	0.0020	200m
		ND(0.00057)	0.0014	300m
		ND(0.00059)	0.0011	500m

M-14	2014/10/24	ND(0.00065)	0.0023	1m
		0.00064	0.0028	100m
		ND(0.00061)	0.0017	200m
		ND(0.00071)	0.0012	300m
		ND(0.00067)	0.00073	500m

M-15	2014/10/25	ND(0.00057)	0.0020	1m
		ND(0.00064)	0.0026	100m
		ND(0.00061)	0.0015	200m
		ND(0.00059)	0.0013	300m
		ND(0.00058)	0.00066	500m

M-19	2014/10/28	ND(0.00058)	0.0018	1m
		ND(0.00052)	0.0027	100m
		0.0013	0.0045	200m
		ND(0.00063)	0.0034	300m
		ND(0.00055)	0.0017	500m

M-21	2014/10/26	ND(0.00058)	0.0015	1m
		ND(0.00065)	0.0026	100m
		0.0010	0.0041	200m
		0.00080	0.0042	300m
		0.00068	0.0029	500m

M-20	2014/10/29	ND(0.00066)	0.0016	1m
		ND(0.00062)	0.0027	100m
		0.0016	0.0046	200m
		ND(0.00078)	0.0045	300m
		ND(0.00069)	0.0014	500m

M-26	2014/10/27	ND(0.00070)	0.0016	1m
		0.00095	0.0030	100m
		0.00074	0.0027	200m
		ND(0.00062)	0.0026	300m
		ND(0.00065)	0.00093	500m

M-25	2014/10/27	ND(0.00061)	0.0016	1m
		ND(0.00056)	0.0029	100m
		ND(0.00058)	0.0029	200m
		ND(0.00071)	0.0021	300m
		ND(0.00056)	0.00083	500m

M-27	2014/10/26	ND(0.00063)	0.0016	1m
		ND(0.00062)	0.0025	100m
		0.00070	0.0030	200m
		ND(0.00063)	0.0024	300m
		ND(0.00056)	0.0014	500m

